



LIVINGSTON, MONTANA PARKS & TRAILS RECREATION MAP

FOLD IS HERE



Funding generously provided by:
PARK COUNTY ENVIRONMENTAL COUNCIL
THE KENDEDA FUND
THE LORE KANN FOUNDATION



SCAN to view an interactive version of this map




LIVINGSTON PARKS & TRAILS



LEGEND

- Parks
- BLM
- Local Government
- Bike Routes
- Trails



PARK NAME

- 1 Sacajawea Park
- 2 Miles Park
- 3 Mayors Landing/Moja Dog Park
- 4 Myers' River View Park
- 5 Water Plant Park
- 6 Riverside Park
- 7 Firefighter Park
- 8 Mike Webb Park
- 9 Depot Park
- 10 Katie Bonnell Memorial Park
- 11 North Side Soccer Park
- 12 Mars Park
- 13 Jack Weimar Memorial Park
- 14 Reservoir Park
- 15 Highground Public Use

TRAIL NAME

- 1 Highway 89 South Bike Path 5.77
- 2 Alpenglow Trail 0.37
- 3 Bitterroot Trail 0.40
- 4 Bozeman Connector Trail 0.84
- 5 Hopa Mountain Trail 0.09
- 6 Moja Park Trail 0.82
- 7 Myers' River View Trail 1.05
- 8 Summit Trail 0.24
- 9 Sacajawea Trail 0.75
- 10 7th Street Pedestrian Bridge 0.04
- 11 Veterans Bridge 0.30
- 12 O Street Connector Trail 0.45

AMENITY KEY

- Trails
- Restrooms
- Picnic Tables
- Parking
- Playground
- Fishing
- Boat Ramp
- Soccer
- Tennis
- Baseball
- Basketball
- Climbing Boulder
- Horseshoe Pits
- Leash-free zone
- No dogs allowed
- Skate Park
- Spray Park
- Sledding

This map is for informational purposes only and not for legal, engineering, surveying or navigation purposes. Please follow all rules posted at trailheads, this map does not supersede posted rules. Please consult the U.S. Forest Service for the most current information and conditions on trails in Custer-Gallatin National Forest. Park County and the City of Livingston assume no legal responsibility for this information and shall not be liable for any claims or damages arising out of the use of this information.

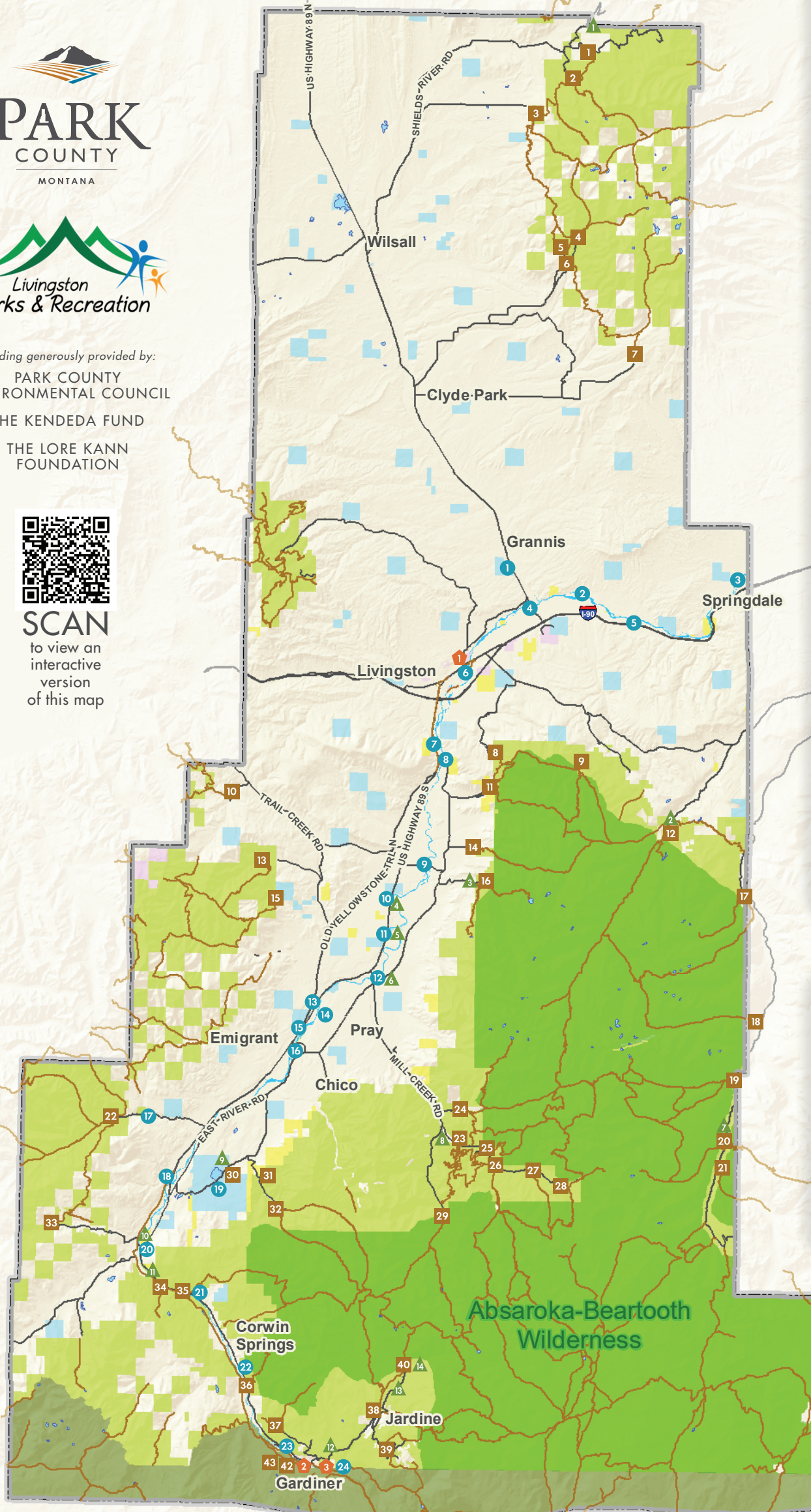
PARK COUNTY, MT TRAILS, CAMPGROUNDS & RECREATION



Funding generously provided by:
 PARK COUNTY ENVIRONMENTAL COUNCIL
 THE KENDEDA FUND
 THE LORE KANN FOUNDATION



SCAN to view an interactive version of this map



LEGEND

- Trailhead
- Natl. Park Service
- Campground
- State of Montana
- County Park
- U.S. Forest Service
- Fishing Access Site
- BLM
- Local Government
- Trails

RECREATION INFORMATION



CUSTER GALLATIN NATIONAL FOREST

Yellowstone Ranger District

5242 Hwy 89 S | Livingston, MT 59047 | 406.222.1892

Gardiner Ranger District

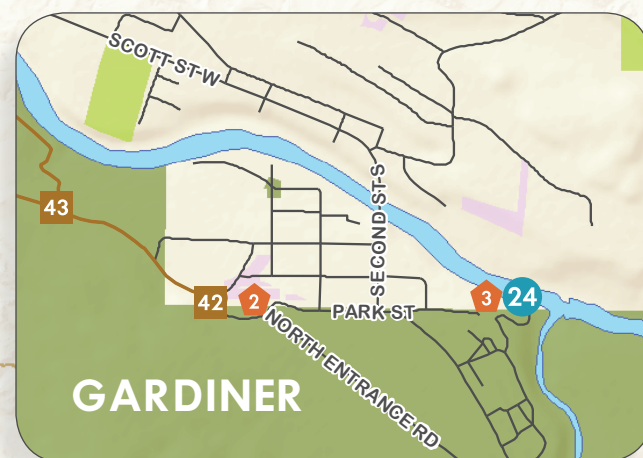
805 Scott St. | Gardiner, MT 59030 | 406.848.7375



MONTANA FISH, WILDLIFE & PARKS

Region 3 Headquarters

1400 S 19th Ave. | Bozeman, MT 59718 | 406.994.4042



TRAILHEADS

- | | | |
|-------------------|-------------------------|---------------------------------|
| 1 Bennett Creek | 16 Pine Creek | 31 Emigrant Peak |
| 2 Sunlight Creek | 17 Great Falls Creek | 32 Sixmile Creek |
| 3 Porcupine | 18 Speculator Creek | 33 Donahue |
| 4 Cottonwood Lake | 19 Fourmile | 34 Sphinx |
| 5 Ibex | 20 Hicks Park | 35 Joe Brown |
| 6 Cottonwood | 21 Box Canyon | 36 Laduke |
| 7 Rock Creek | 22 Big Creek | 37 Little Trail Creek |
| 8 Livingston Peak | 23 Wicked Creek | 38 Bear Creek |
| 9 Mission Creek | 24 East Fork Mill Creek | 39 Palmer Creek |
| 10 Trail Creek | 25 East Dam Creek | 40 Knox Lake |
| 11 Suce Creek | 26 Passage Falls | 41 Lake Abundance |
| 12 West Boulder | 27 Colley Creek | 42 Old Yellowstone Trail South |
| 13 West Pine | 28 Lambert Creek | 43 Abandoned Railroad Bed Trail |
| 14 Deep Creek | 29 Thompson Lake | |
| 15 Eightmile | 30 Dailey Lake | |

CAMPGROUNDS

- | | |
|------------------|----------------|
| 1 Shields River | 9 Dailey Lake |
| 2 West Boulder | 10 Carbella |
| 3 Pine Creek | 11 Canyon |
| 4 Mallard's Rest | 12 Eagle Creek |
| 5 Loch Leven | 13 Timber Camp |
| 6 Dan Bailey | 14 Bear Creek |
| 7 Hicks Park | 15 Soda Butte |
| 8 Snowbank | 16 Colter |

COUNTY PARKS

- 1 Green Acres Park
- 2 Arch Park
- 3 Confluence Park
- 4 Silvergate Park

FISHING ACCESS SITES

- | | |
|---------------------|------------------------|
| 1 Grannis | 15 Emigrant West |
| 2 Sheep Mountain | 16 Emigrant |
| 3 Springdale Bridge | 17 Sunny Brook Springs |
| 4 Highway 89 Bridge | 18 Point of Rocks |
| 5 Pig Farm | 19 Dailey Lake |
| 6 Mayors Landing | 20 Crystal Cross |
| 7 Free River | 21 Slip & Slide |
| 8 Carter's Bridge | 22 Brogan's Landing |
| 9 Pine Creek | 23 Queen of the Waters |
| 10 Mallard's Rest | 24 Confluence Park |
| 11 Loch Leven | |
| 12 Dan Bailey | |
| 13 Grey Owl | |
| 14 Chicory | |